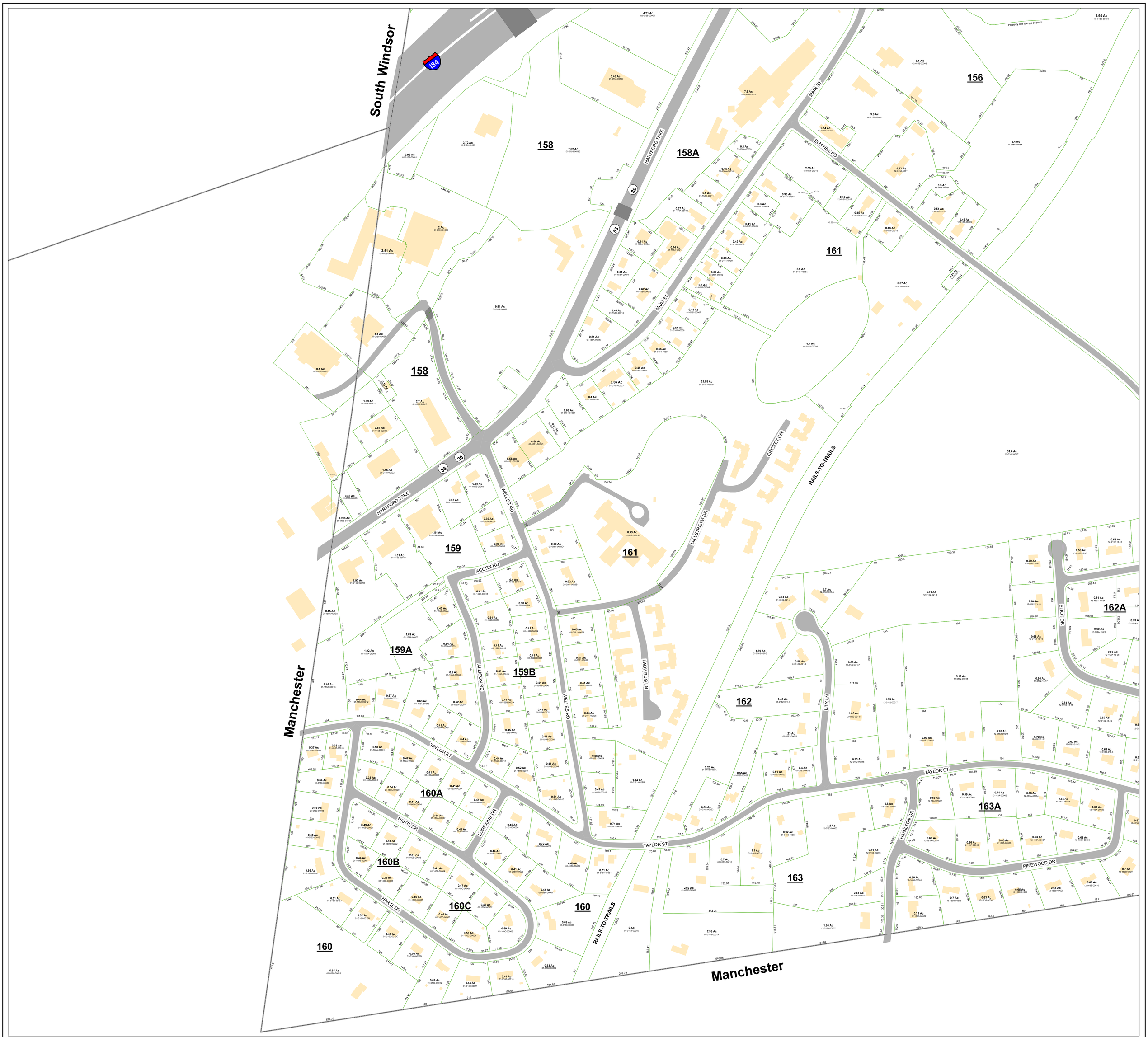

This map is for information only and its utilization and verification shall be the sole responsibility of the user. No warranty, expressed or implied, is made By the Town of Vernon as to the accuracy or completeness of this map nor shall the fact of distribution constitute any such warranty.

Assessor Map 1

This map was created by the Town of Vernon GIS Department
All Dimensions in Feet
Printed: 10/9/2014

0 200 400 Feet
0 0.05 0.1 Miles

Legend

- Town Line
- Parcels
- Buildings
- Bridges
- Pavement

Overview Map

This map is for information only and its utilization and verification shall be the sole responsibility of the user. No warranty, expressed or implied, is made By the Town of Vernon as to the accuracy or completeness of this map nor shall the fact of distribution constitute any such warranty.

Assessor Map 2

This map was created by the Town of Vernon GIS Department
All Dimensions in Feet
Printed: 8/2/2014

0 200 400 Feet
0 0.05 0.1 Miles

Legend

- Town Line
- Parcels
- Buildings
- Bridges
- Pavement

Overview Map

This map is for information only and its utilization and verification shall be the sole responsibility of the user. No warranty, expressed or implied, is made By the Town of Vernon as to the accuracy or completeness of this map nor shall the fact of distribution constitute any such warranty.

Assessor Map 3

This map was created by the Town of Vernon GIS Department
All Dimensions in Feet
Printed: 8/2/2014

0 200 400 Feet
0 0.05 0.1 Miles

Legend
- Town Line
- Parcels
- Buildings
- Bridges
- Pavement

Overview Map

This map is for information only and its utilization and verification shall be the sole responsibility of the user. No warranty, expressed or implied, is made By the Town of Vernon as to the accuracy or completeness of this map nor shall the fact of distribution constitute any such warranty.

Assessor Map 4

This map was created by the Town of Vernon GIS Department
All Dimensions in Feet
Printed: 10/9/2014

0 200 400 Feet
0 0.05 0.1 Miles

Legend

- Town Line
- Parcels
- Buildings
- Bridges
- Pavement

Overview Map

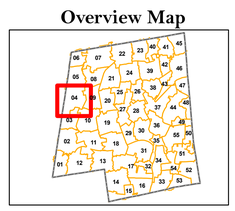

This map is for information only and its utilization and verification shall be the sole responsibility of the user. No warranty, expressed or implied, is made By the Town of Vernon as to the accuracy or completeness of this map nor shall the fact of distribution constitute any such warranty.

Assessor Map 5

This map was created by the Town of Vernon GIS Department
All Dimensions in Feet
Printed: 10/9/2014

0 200 400 Feet
0 0.05 0.1 Miles

Legend

- Town Line
- Parcels
- Buildings
- Bridges
- Pavement

Overview Map

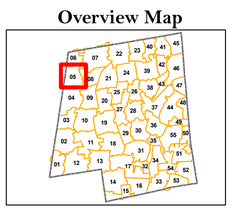

This map is for information only and its utilization and verification shall be the sole responsibility of the user. No warranty, expressed or implied, is made By the Town of Vernon as to the accuracy or completeness of this map nor shall the fact of distribution constitute any such warranty.

Assessor Map 6

This map was created by the Town of Vernon GIS Department
All Dimensions in Feet
Printed: 8/2/2014

0 200 400 Feet

0 0.05 0.1 Miles

Legend

- Town Line
- Parcels
- Buildings
- Bridges
- Pavement

Overview Map

This map is for information only and its utilization and verification shall be the sole responsibility of the user. No warranty, expressed or implied, is made By the Town of Vernon as to the accuracy or completeness of this map nor shall the fact of distribution constitute any such warranty.

Assessor Map 7

This map was created by the Town of Vernon GIS Department
All Dimensions in Feet
Printed: 8/2/2014

0 200 400 Feet
0 0.05 0.1 Miles

Legend

- Town Line
- Parcels
- Buildings
- Bridges
- Pavement

Overview Map

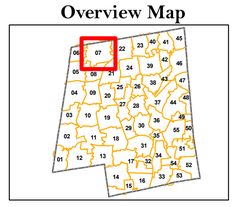

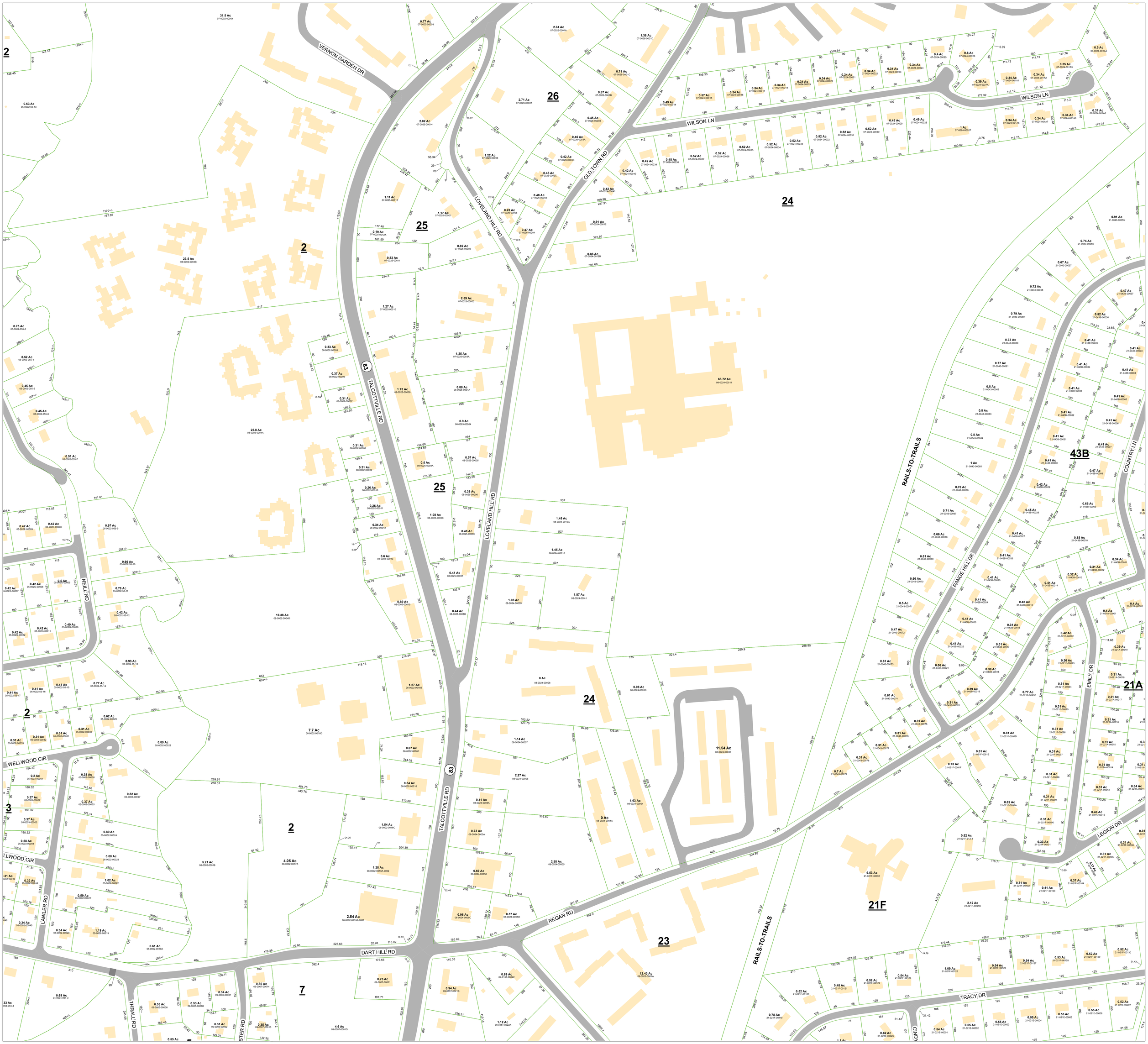

This map is for information only and its utilization and verification shall be the sole responsibility of the user. No warranty, expressed or implied, is made By the Town of Vernon as to the accuracy or completeness of this map nor shall the fact of distribution constitute any such warranty.

Assessor Map 8

This map was created by the Town of Vernon GIS Department
All Dimensions in Feet
Printed: 8/2/2014

0 200 400 Feet
0 0.05 0.1 Miles

Legend
- Town Line
- Parcels
- Buildings
- Bridges
- Pavement

Overview Map

This map is for information only and its utilization and verification shall be the sole responsibility of the user. No warranty, expressed or implied, is made By the Town of Vernon as to the accuracy or completeness of this map nor shall the fact of distribution constitute any such warranty.

Assessor Map 9

This map was created by the Town of Vernon GIS Department
All Dimensions in Feet
Printed: 8/2/2014

0 200 400 Feet
0 0.05 0.1 Miles

Legend

- Town Line
- Parcels
- Buildings
- Bridges
- Pavement

Overview Map

This map is for information only and its utilization and verification shall be the sole responsibility of the user. No warranty, expressed or implied, is made By the Town of Vernon as to the accuracy or completeness of this map nor shall the fact of distribution constitute any such warranty.

Assessor Map 10

This map was created by the Town of Vernon GIS Department
All Dimensions in Feet
Printed: 8/2/2014

0 200 400 Feet
0 0.05 0.1 Miles

Legend

- Town Line
- Parcels
- Buildings
- Bridges
- Pavement

Overview Map

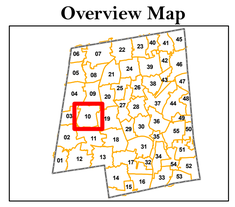

This map is for information only and its utilization and verification shall be the sole responsibility of the user. No warranty, expressed or implied, is made By the Town of Vernon as to the accuracy or completeness of this map nor shall the fact of distribution constitute any such warranty.

Assessor Map 11

This map was created by the Town of Vernon GIS Department
All Dimensions in Feet
Printed: 1/22/2015

0 200 400 Feet
0 0.05 0.1 Miles

Legend
- Town Line
- Parcels
- Buildings
- Bridges
- Pavement

Overview Map

This map is for information only and its utilization and verification shall be the sole responsibility of the user. No warranty, expressed or implied, is made By the Town of Vernon as to the accuracy or completeness of this map nor shall the fact of distribution constitute any such warranty.

Assessor Map 12

This map was created by the Town of Vernon GIS Department
All Dimensions in Feet
Printed: 8/2/2014

0 200 400 Feet
0 0.05 0.1 Miles

Legend

- Town Line
- Parcels
- Buildings
- Bridges
- Pavement

Overview Map

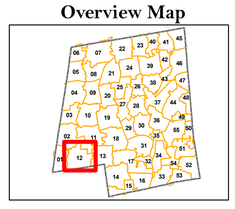

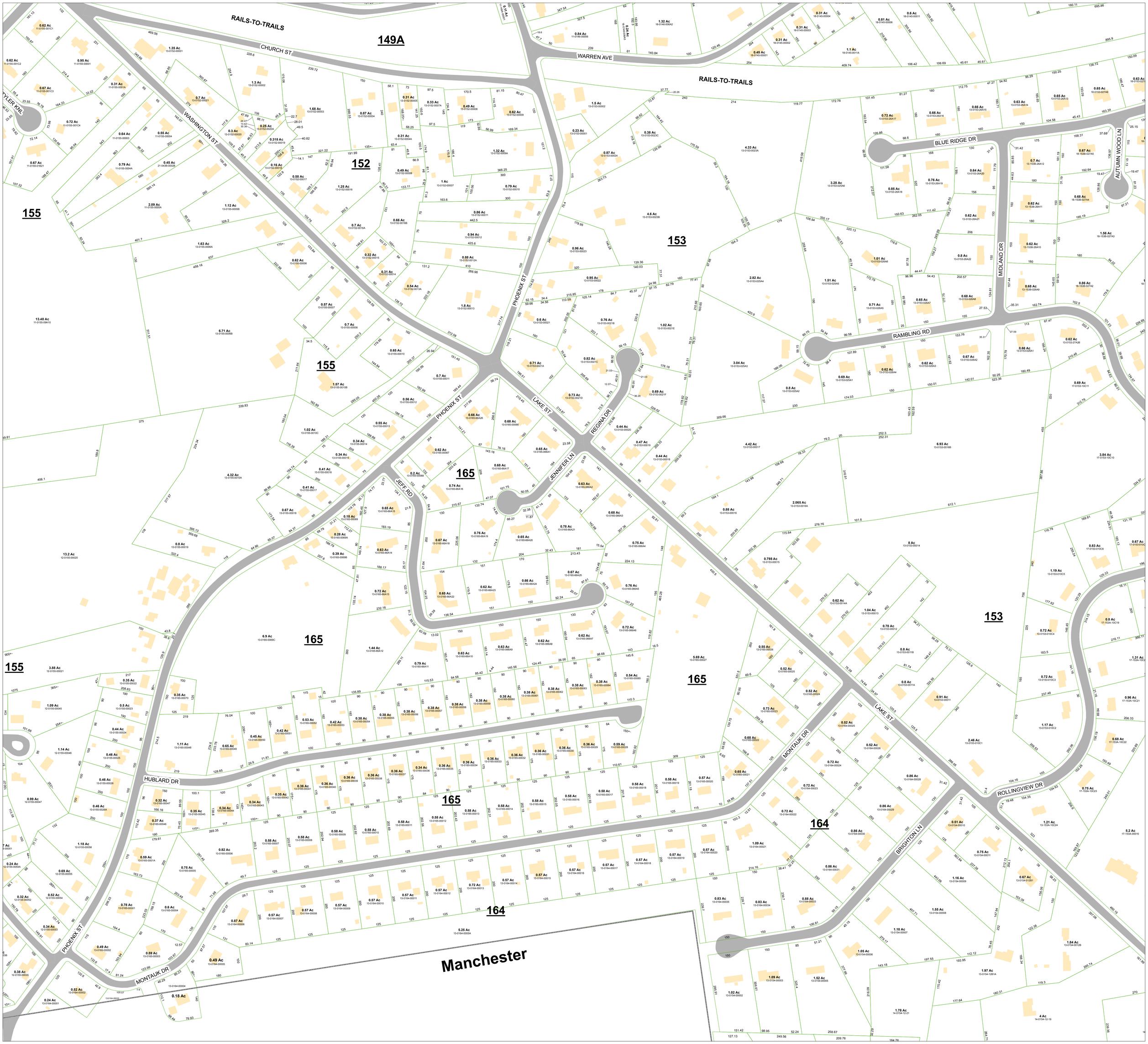

This map is for information only and its utilization and verification shall be the sole responsibility of the user. No warranty, expressed or implied, is made By the Town of Vernon as to the accuracy or completeness of this map nor shall the fact of distribution constitute any such warranty.

Assessor Map 13

This map was created by the Town of Vernon GIS Department
All Dimensions in Feet
Printed: 8/2/2014

0 200 400 Feet
0 0.05 0.1 Miles

Legend
- Town Line
- Parcels
- Buildings
- Bridges
- Pavement

Overview Map

This map is for information only and its utilization and verification shall be the sole responsibility of the user. No warranty, expressed or implied, is made By the Town of Vernon as to the accuracy or completeness of this map nor shall the fact of distribution constitute any such warranty.

Assessor Map 14

This map was created by the Town of Vernon GIS Department
All Dimensions in Feet
Printed: 9/17/2014

0 200 400 Feet
0 0.05 0.1 Miles

Legend

- Town Line
- Parcels
- Buildings
- Bridges
- Pavement

Overview Map

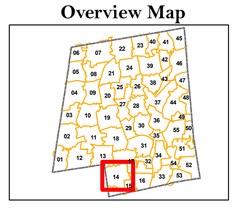

This map is for information only and its utilization and verification shall be the sole responsibility of the user. No warranty, expressed or implied, is made By the Town of Vernon as to the accuracy or completeness of this map nor shall the fact of distribution constitute any such warranty.

Assessor Map 15

This map was created by the Town of Vernon GIS Department
All Dimensions in Feet
Printed: 8/2/2014

0 200 400 Feet
0 0.05 0.1 Miles

Legend
- Town Line
- Parcels
- Buildings
- Bridges
- Pavement

Overview Map

This map is for information only and its utilization and verification shall be the sole responsibility of the user. No warranty, expressed or implied, is made By the Town of Vernon as to the accuracy or completeness of this map nor shall the fact of distribution constitute any such warranty.

Assessor Map 16

This map was created by the Town of Vernon GIS Department
All Dimensions in Feet
Printed: 8/2/2014

0 200 400 Feet
0 0.05 0.1 Miles

Legend
- Town Line
- Parcels
- Buildings
- Bridges
- Pavement

Overview Map

This map is for information only and its utilization and verification shall be the sole responsibility of the user. No warranty, expressed or implied, is made By the Town of Vernon as to the accuracy or completeness of this map nor shall the fact of distribution constitute any such warranty.

Assessor Map 17

This map was created by the Town of Vernon GIS Department
All Dimensions in Feet
Printed: 8/2/2014

0 200 400 Feet
0 0.05 0.1 Miles

Legend

- Town Line
- Parcels
- Buildings
- Bridges
- Pavement

Overview Map

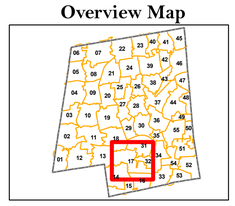

This map is for information only and its utilization and verification shall be the sole responsibility of the user. No warranty, expressed or implied, is made By the Town of Vernon as to the accuracy or completeness of this map nor shall the fact of distribution constitute any such warranty.

Assessor Map 18

This map was created by the Town of Vernon GIS Department
All Dimensions in Feet
Printed: 8/2/2014

0 200 400 Feet
0 0.05 0.1 Miles

Legend
- Town Line
- Parcels
- Buildings
- Bridges
- Pavement

Overview Map

This map is for information only and its utilization and verification shall be the sole responsibility of the user. No warranty, expressed or implied, is made By the Town of Vernon as to the accuracy or completeness of this map nor shall the fact of distribution constitute any such warranty.

Assessor Map 19

This map was created by the Town of Vernon GIS Department
All Dimensions in Feet
Printed: 8/2/2014

0 200 400 Feet
0 0.05 0.1 Miles

Legend

- Town Line
- Parcels
- Buildings
- Bridges
- Pavement

Overview Map

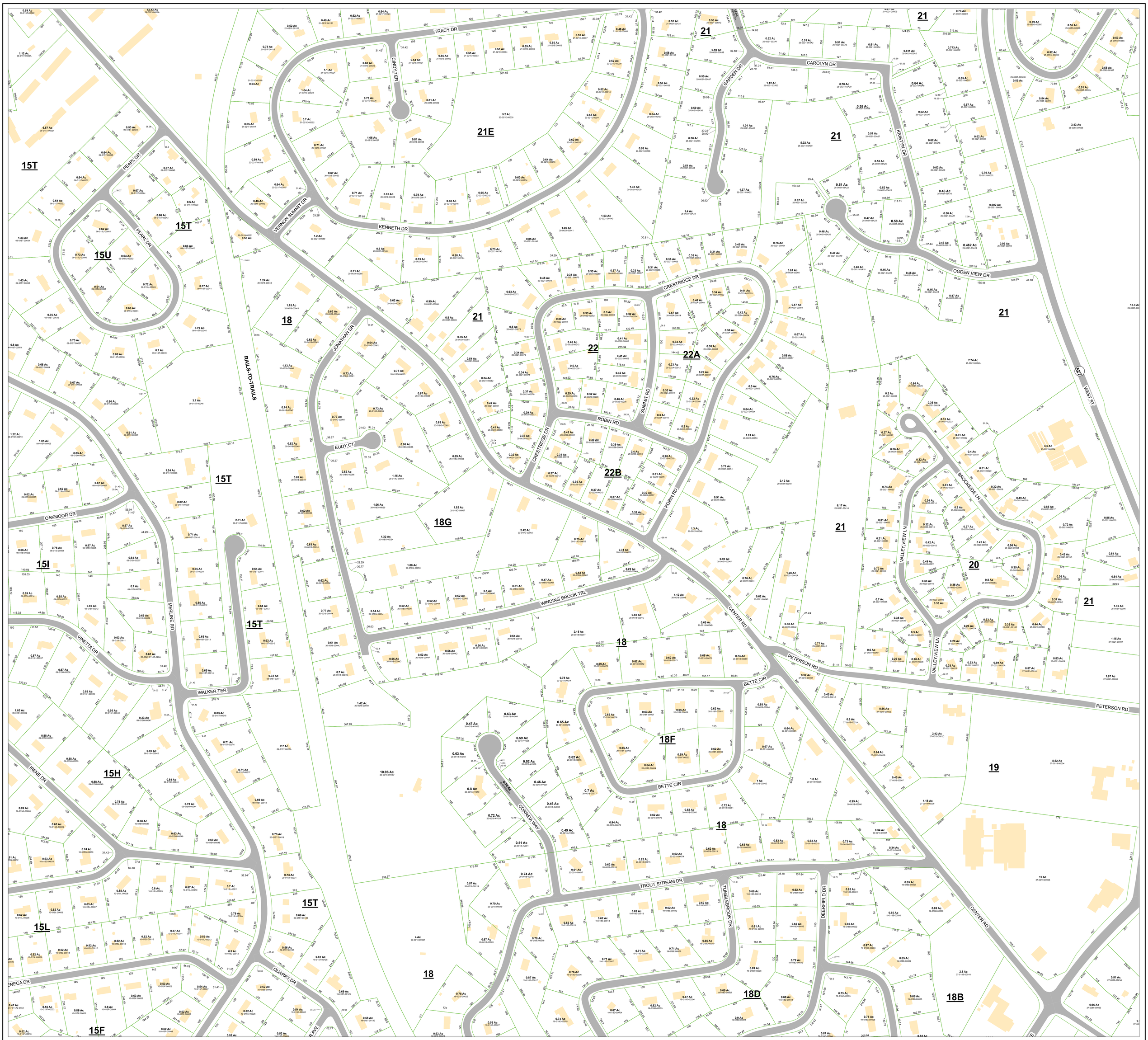

This map is for information only and its utilization and verification shall be the sole responsibility of the user. No warranty, expressed or implied, is made By the Town of Vernon as to the accuracy or completeness of this map nor shall the fact of distribution constitute any such warranty.

Assessor Map 20

This map was created by the Town of Vernon GIS Department
All Dimensions in Feet
Printed: 8/2/2014

0 200 400 Feet
0 0.05 0.1 Miles

Legend

- Town Line
- Parcels
- Buildings
- Bridges
- Pavement

Overview Map

Assessor Map 21

This map was created by the Town of Vernon GIS Department
All Dimensions in Feet
Printed: 8/2/2014

This map is for information only and its utilization and verification shall be the sole responsibility of the user. No warranty, expressed or implied, is made By the Town of Vernon as to the accuracy or completeness of this map nor shall the fact of distribution constitute any such warranty.

0 200 400 Feet
0 0.05 0.1 Miles

Legend

- Town Line
- Parcels
- Buildings
- Bridges
- Pavement

Overview Map

This map is for information only and its utilization and verification shall be the sole responsibility of the user. No warranty, expressed or implied, is made By the Town of Vernon as to the accuracy or completeness of this map nor shall the fact of distribution constitute any such warranty.

Assessor Map 22

This map was created by the Town of Vernon GIS Department
All Dimensions in Feet
Printed: 8/2/2014

0 200 400 Feet
0 0.05 0.1 Miles

Legend

- Town Line
- Parcels
- Buildings
- Bridges
- Pavement

Overview Map

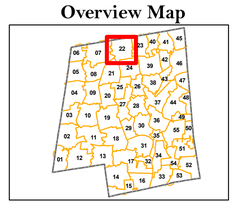

This map is for information only and its utilization and verification shall be the sole responsibility of the user. No warranty, expressed or implied, is made By the Town of Vernon as to the accuracy or completeness of this map nor shall the fact of distribution constitute any such warranty.

Assessor Map 23

This map was created by the Town of Vernon GIS Department
All Dimensions in Feet
Printed: 8/2/2014

0 200 400 Feet
0 0.05 0.1 Miles

Legend
- Town Line
- Parcels
- Buildings
- Bridges
- Pavement

Overview Map

This map is for information only and its utilization and verification shall be the sole responsibility of the user. No warranty, expressed or implied, is made By the Town of Vernon as to the accuracy or completeness of this map nor shall the fact of distribution constitute any such warranty.

Assessor Map 24

This map was created by the Town of Vernon GIS Department
All Dimensions in Feet
Printed: 8/2/2014

0 200 400 Feet
0 0.05 0.1 Miles

Legend

- Town Line
- Parcels
- Buildings
- Bridges
- Pavement

Overview Map

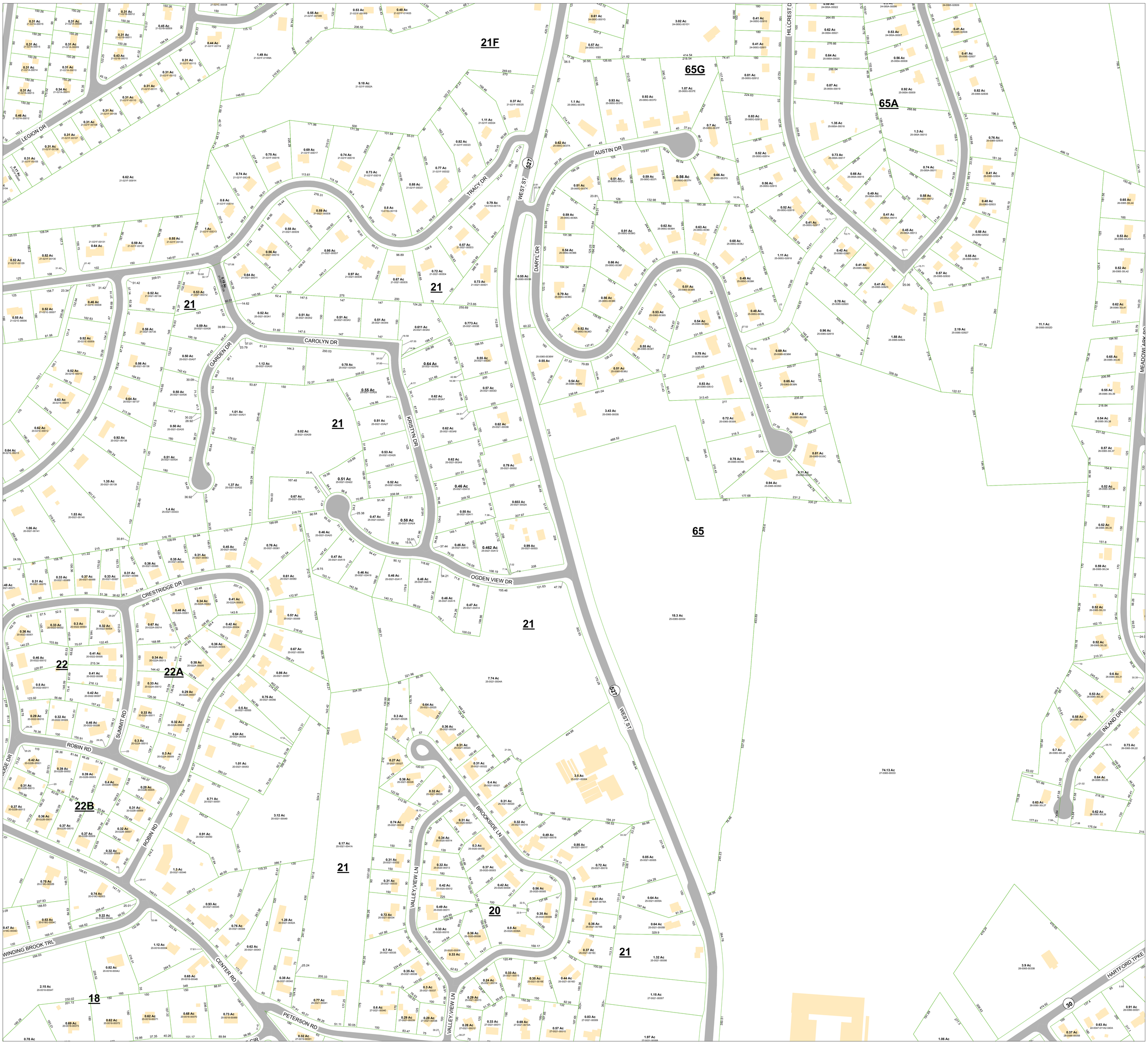

This map is for information only and its utilization and verification shall be the sole responsibility of the user. No warranty, expressed or implied, is made By the Town of Vernon as to the accuracy or completeness of this map nor shall the fact of distribution constitute any such warranty.

Assessor Map 25

This map was created by the Town of Vernon GIS Department
All Dimensions in Feet
Printed: 8/2/2014

0 200 400 Feet
0 0.05 0.1 Miles

Legend
- Town Line
- Parcels
- Buildings
- Bridges
- Pavement

Overview Map

This map is for information only and its utilization and verification shall be the sole responsibility of the user. No warranty, expressed or implied, is made By the Town of Vernon as to the accuracy or completeness of this map nor shall the fact of distribution constitute any such warranty.

Assessor Map 26

This map was created by the Town of Vernon GIS Department
All Dimensions in Feet
Printed: 8/2/2014

0 200 400 Feet
0 0.05 0.1 Miles

Legend

- Town Line
- Parcels
- Buildings
- Bridges
- Pavement

Overview Map

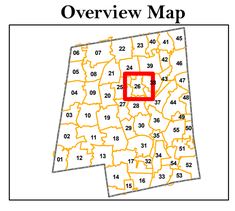

This map is for information only and its utilization and verification shall be the sole responsibility of the user. No warranty, expressed or implied, is made By the Town of Vernon as to the accuracy or completeness of this map nor shall the fact of distribution constitute any such warranty.

Assessor Map 27

This map was created by the Town of Vernon GIS Department
All Dimensions in Feet
Printed: 8/2/2014

0 200 400 Feet
0 0.05 0.1 Miles

Legend

- Town Line
- Parcels
- Buildings
- Bridges
- Pavement

Overview Map

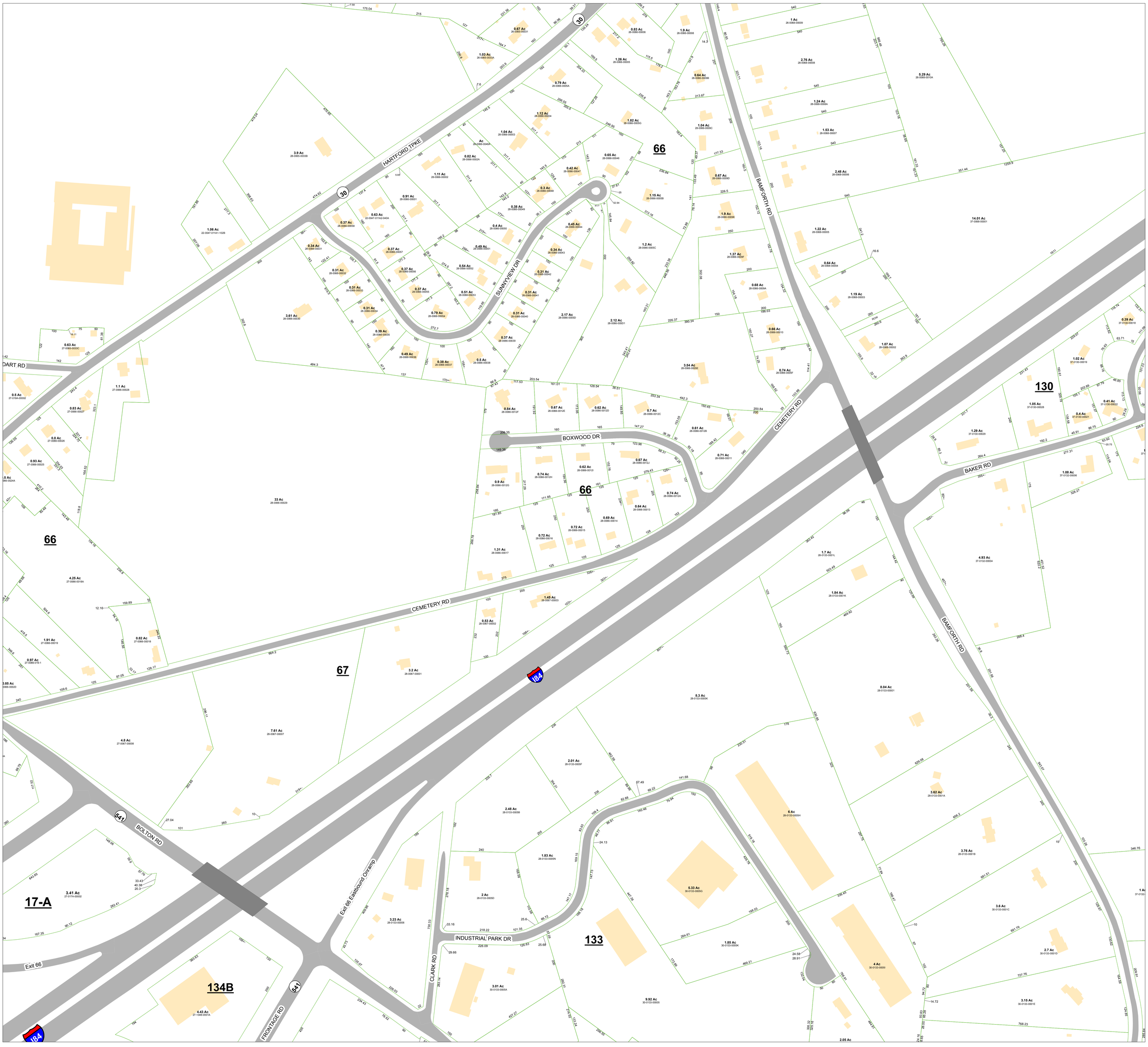

This map is for information only and its utilization and verification shall be the sole responsibility of the user. No warranty, expressed or implied, is made By the Town of Vernon as to the accuracy or completeness of this map nor shall the fact of distribution constitute any such warranty.

Assessor Map 28

This map was created by the Town of Vernon GIS Department
All Dimensions in Feet
Printed: 8/2/2014

0 200 400 Feet
0 0.05 0.1 Miles

Legend

- Town Line
- Parcels
- Buildings
- Bridges
- Pavement

Overview Map

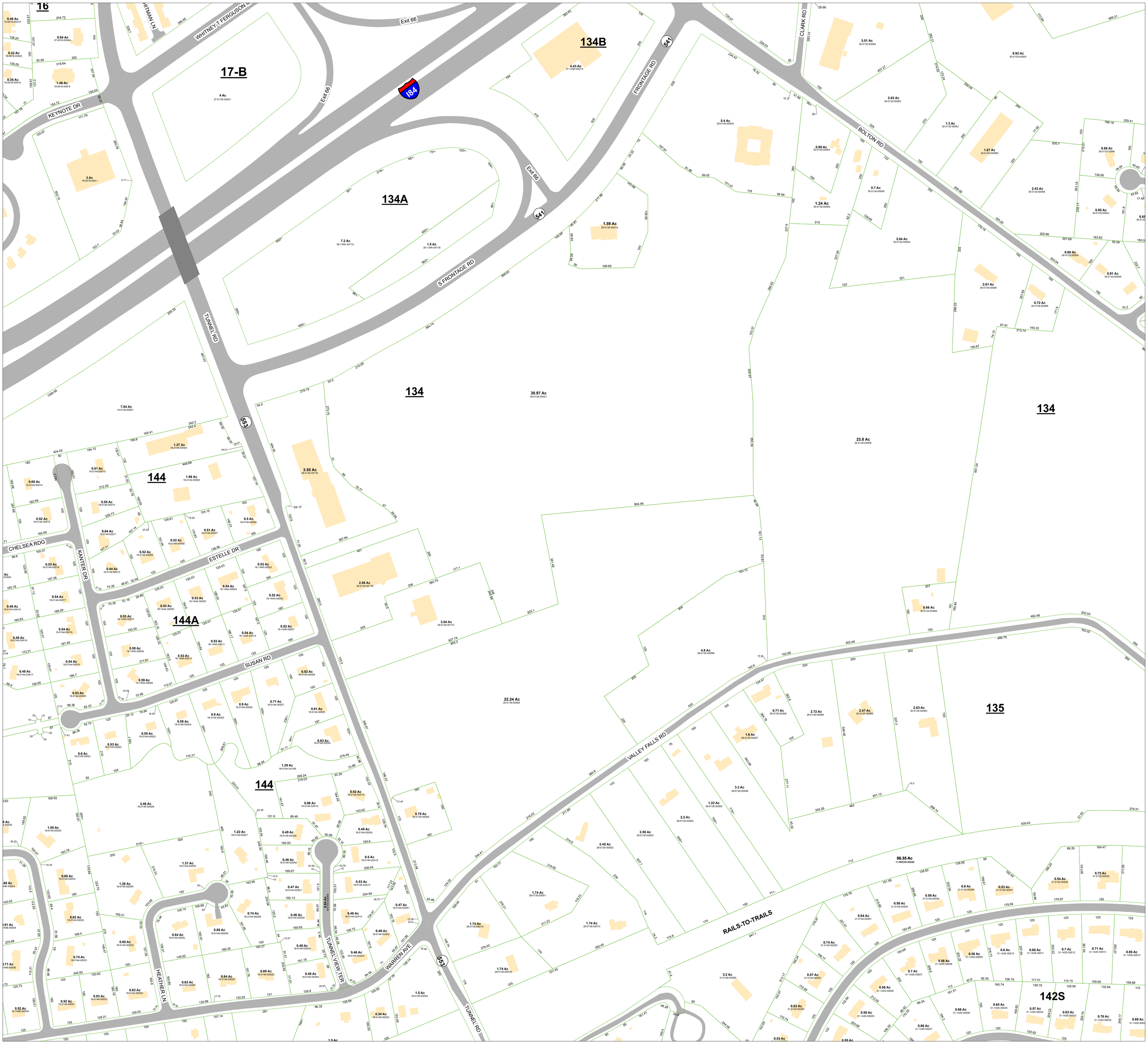

This map is for information only and its utilization and verification shall be the sole responsibility of the user. No warranty, expressed or implied, is made By the Town of Vernon as to the accuracy or completeness of this map nor shall the fact of distribution constitute any such warranty.

Assessor Map 29

This map was created by the Town of Vernon GIS Department
All Dimensions in Feet
Printed: 8/2/2014

0 200 400 Feet
0 0.05 0.1 Miles

Legend
- Town Line
- Parcels
- Buildings
- Bridges
- Pavement

Overview Map

This map is for information only and its utilization and verification shall be the sole responsibility of the user. No warranty, expressed or implied, is made By the Town of Vernon as to the accuracy or completeness of this map nor shall the fact of distribution constitute any such warranty.

Assessor Map 30

This map was created by the Town of Vernon GIS Department
All Dimensions in Feet
Printed: 8/2/2014

0 200 400 Feet
0 0.05 0.1 Miles

Legend

- Town Line
- Parcels
- Buildings
- Bridges
- Pavement

Overview Map

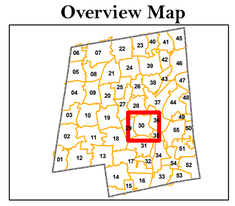

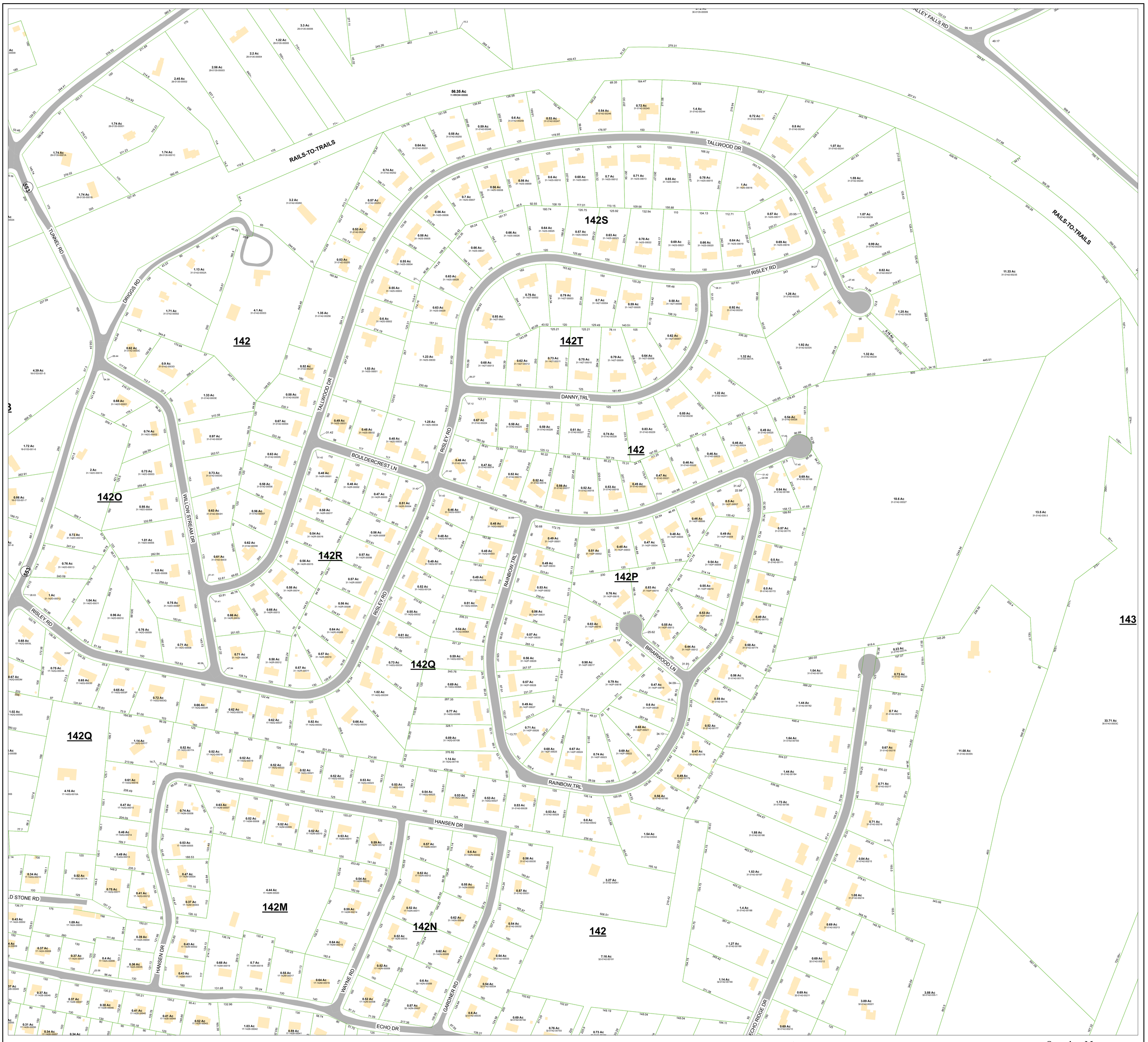

This map is for information only and its utilization and verification shall be the sole responsibility of the user. No warranty, expressed or implied, is made By the Town of Vernon as to the accuracy or completeness of this map nor shall the fact of distribution constitute any such warranty.

Assessor Map 31

This map was created by the Town of Vernon GIS Department
All Dimensions in Feet
Printed: 8/2/2014

0 200 400 Feet
0 0.05 0.1 Miles

Legend
- Town Line
- Parcels
- Buildings
- Bridges
- Pavement

Overview Map

This map is for information only and its utilization and verification shall be the sole responsibility of the user. No warranty, expressed or implied, is made By the Town of Vernon as to the accuracy or completeness of this map nor shall the fact of distribution constitute any such warranty.

Assessor Map 32

This map was created by the Town of Vernon GIS Department
All Dimensions in Feet
Printed: 8/2/2014

0 200 400 Feet
0 0.05 0.1 Miles

Legend
- Town Line
- Parcels
- Buildings
- Bridges
- Pavement

Overview Map

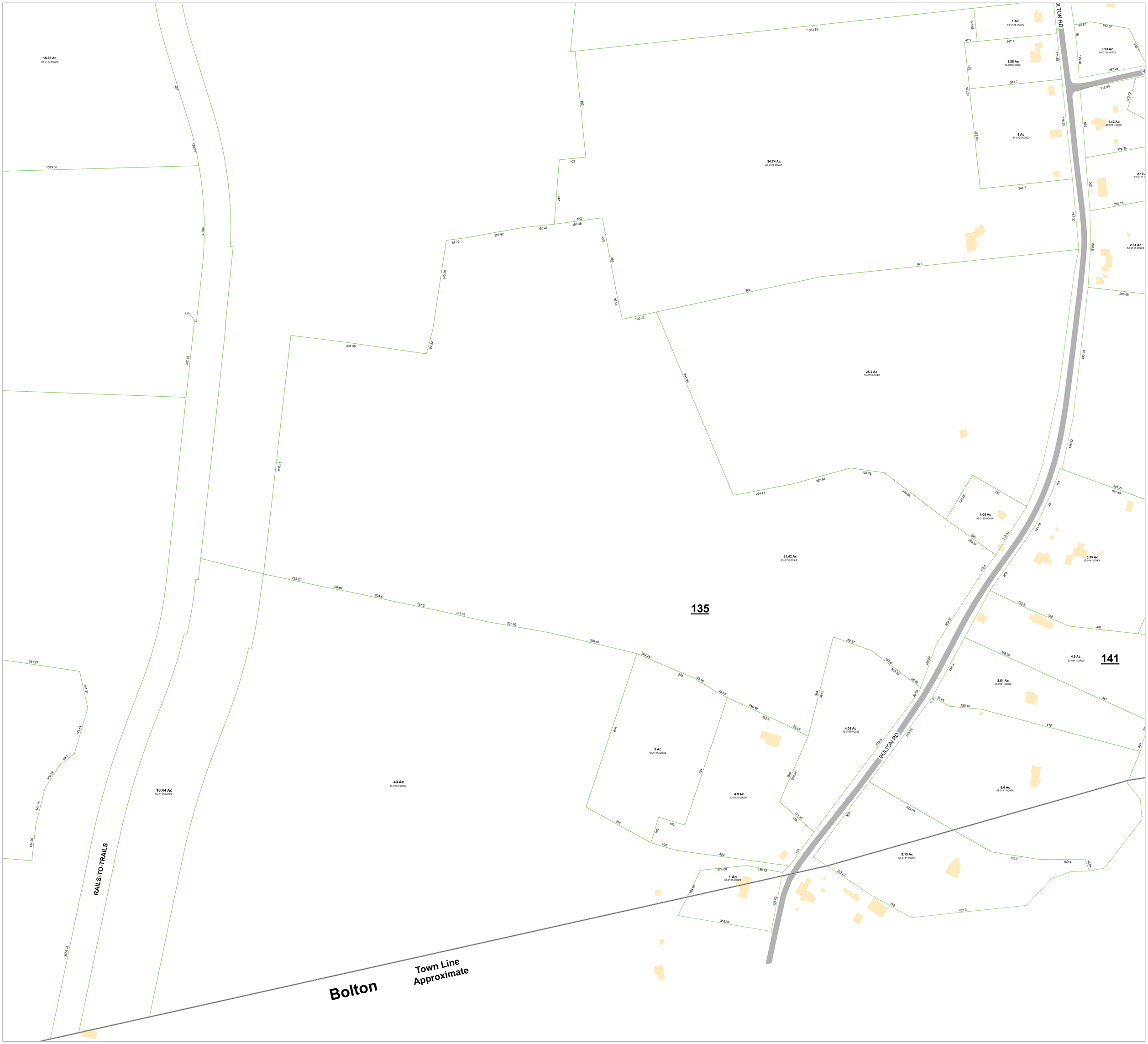

This map is for information only and its utilization and verification shall be the sole responsibility of the user. No warranty, expressed or implied, is made By the Town of Vernon as to the accuracy or completeness of this map nor shall the fact of distribution constitute any such warranty.

Assessor Map 33

This map was created by the Town of Vernon GIS Department
All Dimensions in Feet
Printed: 8/2/2014

0 200 400 Feet
0 0.05 0.1 Miles

Legend
- Town Line
- Parcels
- Buildings
- Bridges
- Pavement

Overview Map

This map is for information only and its utilization and verification shall be the sole responsibility of the user. No warranty, expressed or implied, is made By the Town of Vernon as to the accuracy or completeness of this map nor shall the fact of distribution constitute any such warranty.

Assessor Map 34

This map was created by the Town of Vernon GIS Department
All Dimensions in Feet
Printed: 8/2/2014

0 200 400 Feet
0 0.05 0.1 Miles

Legend

- Town Line
- Parcels
- Buildings
- Bridges
- Pavement

Overview Map

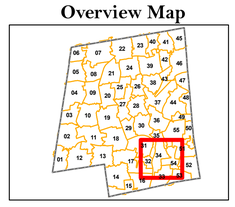

This map is for information only and its utilization and verification shall be the sole responsibility of the user. No warranty, expressed or implied, is made By the Town of Vernon as to the accuracy or completeness of this map nor shall the fact of distribution constitute any such warranty.

Assessor Map 35

This map was created by the Town of Vernon GIS Department
All Dimensions in Feet
Printed: 8/2/2014

0 200 400 Feet
0 0.05 0.1 Miles

Legend
- Town Line
- Parcels
- Buildings
- Bridges
- Pavement

Overview Map

This map is for information only and its utilization and verification shall be the sole responsibility of the user. No warranty, expressed or implied, is made By the Town of Vernon as to the accuracy or completeness of this map nor shall the fact of distribution constitute any such warranty.

Assessor Map 36

This map was created by the Town of Vernon GIS Department
All Dimensions in Feet
Printed: 8/2/2014

0 200 400 Feet
0 0.05 0.1 Miles

Legend

- Town Line
- Parcels
- Buildings
- Bridges
- Pavement

Overview Map

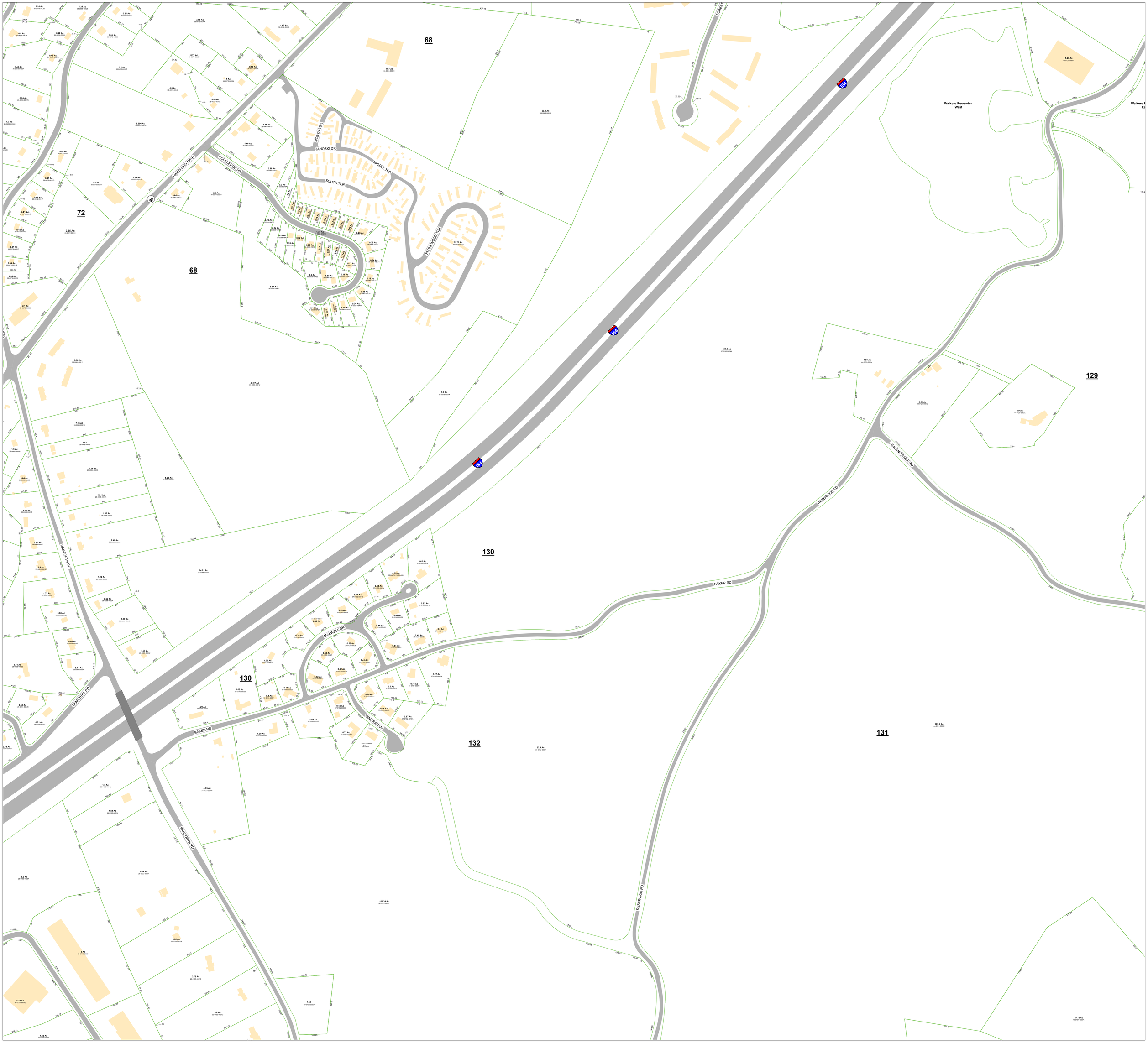

This map is for information only and its utilization and verification shall be the sole responsibility of the user. No warranty, expressed or implied, is made By the Town of Vernon as to the accuracy or completeness of this map nor shall the fact of distribution constitute any such warranty.

Assessor Map 37

This map was created by the Town of Vernon GIS Department
All Dimensions in Feet
Printed: 8/2/2014

0 200 400 Feet
0 0.05 0.1 Miles

Legend

- Town Line
- Parcels
- Buildings
- Bridges
- Pavement

Overview Map

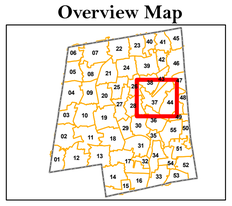

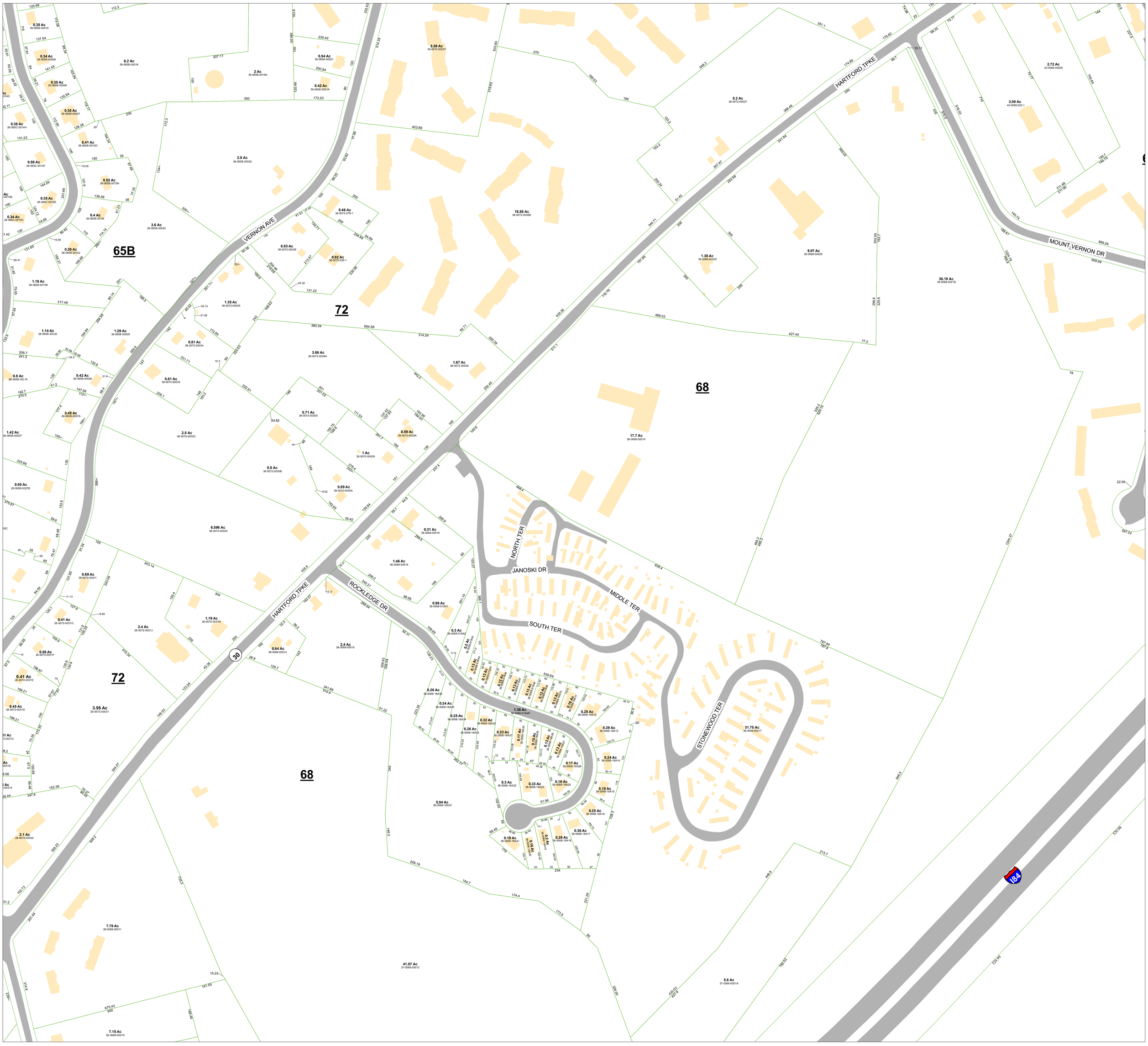

This map is for information only and its utilization and verification shall be the sole responsibility of the user. No warranty, expressed or implied, is made By the Town of Vernon as to the accuracy or completeness of this map nor shall the fact of distribution constitute any such warranty.

Assessor Map 38

This map was created by the Town of Vernon GIS Department
All Dimensions in Feet
Printed: 3/15/2015

0 200 400 Feet
0 0.05 0.1 Miles

Legend
- Town Line
- Parcels
- Buildings
- Bridges
- Pavement

Overview Map

This map is for information only and its utilization and verification shall be the sole responsibility of the user. No warranty, expressed or implied, is made By the Town of Vernon as to the accuracy or completeness of this map nor shall the fact of distribution constitute any such warranty.

Assessor Map 39

This map was created by the Town of Vernon GIS Department
All Dimensions in Feet
Printed: 8/2/2014

0 200 400 Feet
0 0.05 0.1 Miles

Legend

- Town Line
- Parcels
- Buildings
- Bridges
- Pavement

Overview Map

This map is for information only and its utilization and verification shall be the sole responsibility of the user. No warranty, expressed or implied, is made By the Town of Vernon as to the accuracy or completeness of this map nor shall the fact of distribution constitute any such warranty.

Assessor Map 40

This map was created by the Town of Vernon GIS Department
All Dimensions in Feet
Printed: 8/2/2014

0 200 400 Feet
0 0.05 0.1 Miles

Legend
- Town Line
- Parcels
- Buildings
- Bridges
- Pavement

Overview Map

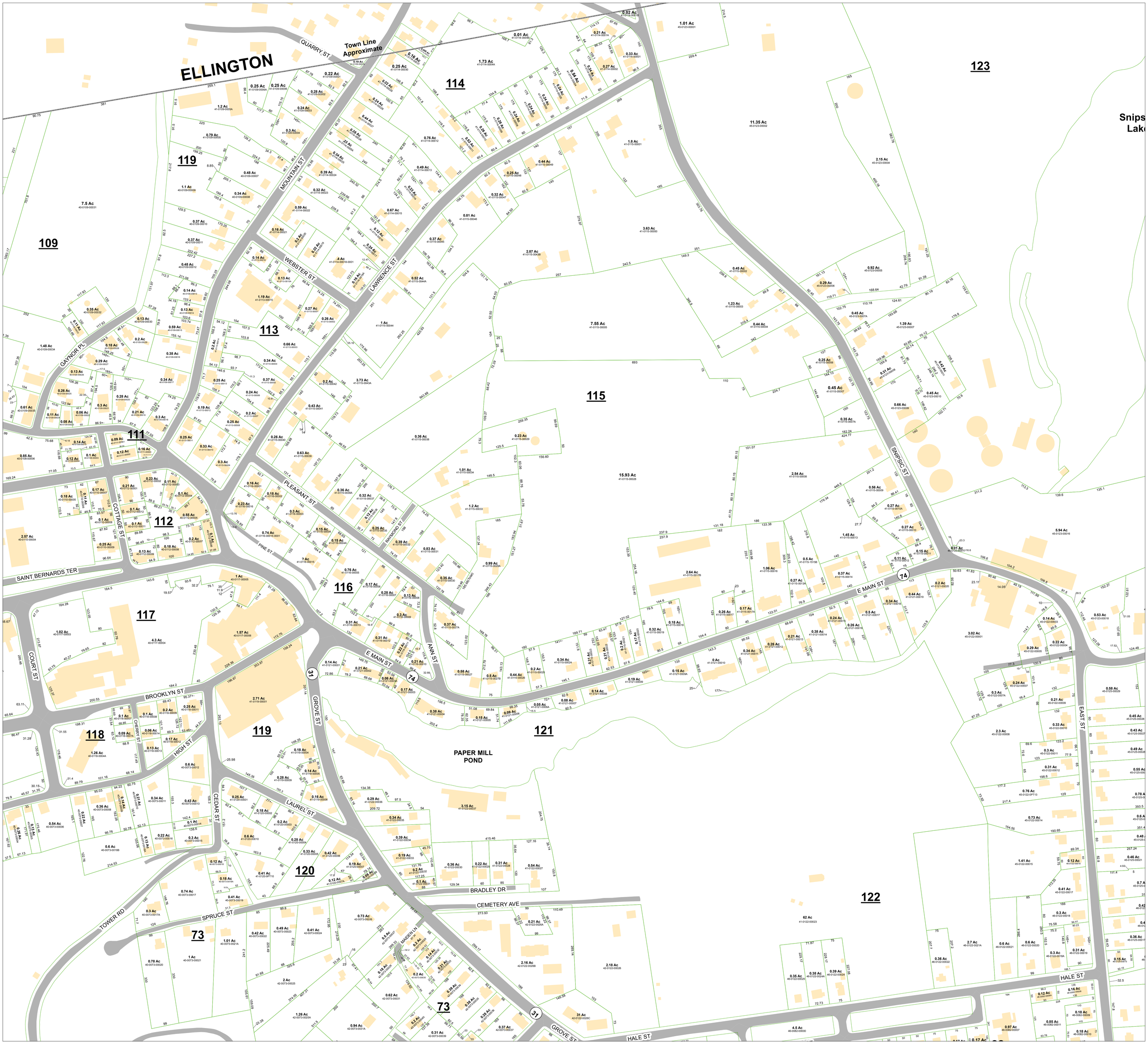

This map is for information only and its utilization and verification shall be the sole responsibility of the user. No warranty, expressed or implied, is made By the Town of Vernon as to the accuracy or completeness of this map nor shall the fact of distribution constitute any such warranty.

Assessor Map 41

This map was created by the Town of Vernon GIS Department
All Dimensions in Feet
Printed: 8/2/2014

0 200 400 Feet
0 0.05 0.1 Miles

Legend
- Town Line
- Parcels
- Buildings
- Bridges
- Pavement

Overview Map

This map is for information only and its utilization and verification shall be the sole responsibility of the user. No warranty, expressed or implied, is made By the Town of Vernon as to the accuracy or completeness of this map nor shall the fact of distribution constitute any such warranty.

Assessor Map 42

This map was created by the Town of Vernon GIS Department
All Dimensions in Feet
Printed: 8/2/2014

0 200 400 Feet
0 0.05 0.1 Miles

Legend
- Town Line
- Parcels
- Buildings
- Bridges
- Pavement

Overview Map

This map is for information only and its utilization and verification shall be the sole responsibility of the user. No warranty, expressed or implied, is made By the Town of Vernon as to the accuracy or completeness of this map nor shall the fact of distribution constitute any such warranty.

Assessor Map 43

This map was created by the Town of Vernon GIS Department
All Dimensions in Feet
Printed: 3/15/2015

0 200 400 Feet
0 0.05 0.1 Miles

Legend

- Town Line
- Parcels
- Buildings
- Bridges
- Pavement

Overview Map

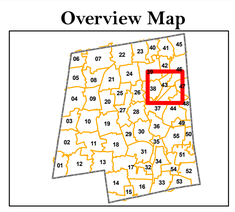

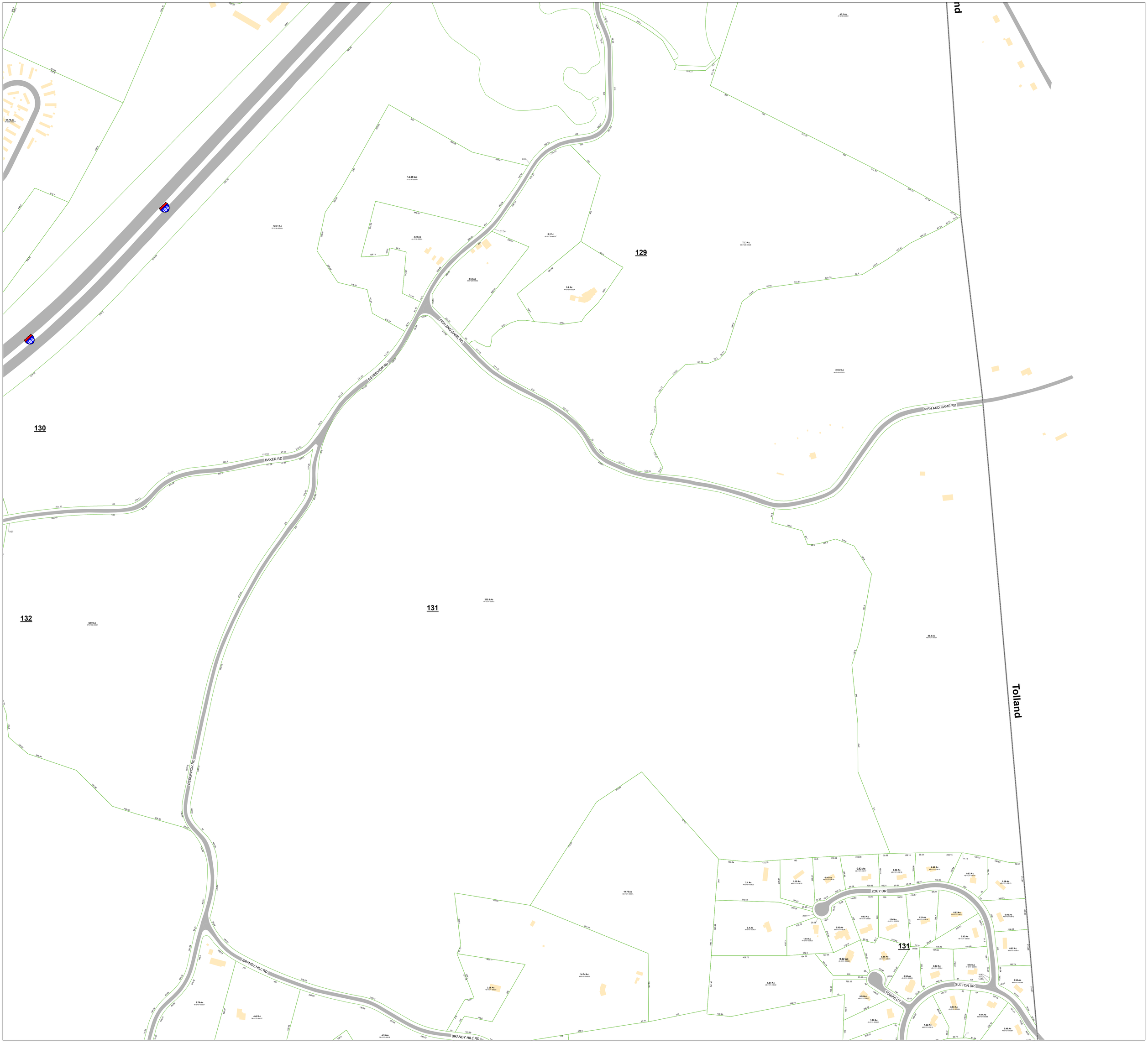

This map is for information only and its utilization and verification shall be the sole responsibility of the user. No warranty, expressed or implied, is made By the Town of Vernon as to the accuracy or completeness of this map nor shall the fact of distribution constitute any such warranty.

Assessor Map 44

This map was created by the Town of Vernon GIS Department
All Dimensions in Feet
Printed: 8/10/2014

0 200 400 Feet
0 0.05 0.1 Miles

Legend

- Town Line
- Parcels
- Buildings
- Bridges
- Pavement

Overview Map

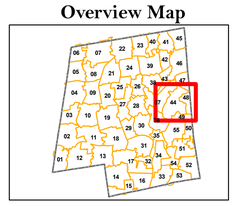

ELLINGTON

Town Line Approximate

TOLLAND

Snipsic Lake

123

115

121

122

125

126

UPPER BUTCHER RD

SNIPSIC ST

E MAIN ST

74

EAST ST

TOLLAND AVE

TOLLAND STAGE RD

KINGSBURY AVE

This map is for information only and its utilization and verification shall be the sole responsibility of the user. No warranty, expressed or implied, is made By the Town of Vernon as to the accuracy or completeness of this map nor shall the fact of distribution constitute any such warranty.

Assessor Map 45

This map was created by the Town of Vernon GIS Department
All Dimensions in Feet
Printed: 8/10/2014

0 200 400 Feet

0 0.05 0.1 Miles

Legend

- Town Line
- Parcels
- Buildings
- Bridges
- Pavement

Overview Map

This map is for information only and its utilization and verification shall be the sole responsibility of the user. No warranty, expressed or implied, is made By the Town of Vernon as to the accuracy or completeness of this map nor shall the fact of distribution constitute any such warranty.

Assessor Map 46

This map was created by the Town of Vernon GIS Department
All Dimensions in Feet
Printed: 8/10/2014

0 200 400 Feet
0 0.05 0.1 Miles

Legend

- Town Line
- Parcels
- Buildings
- Bridges
- Pavement

Overview Map

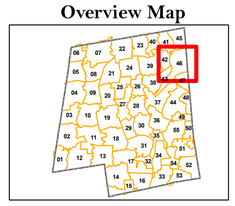

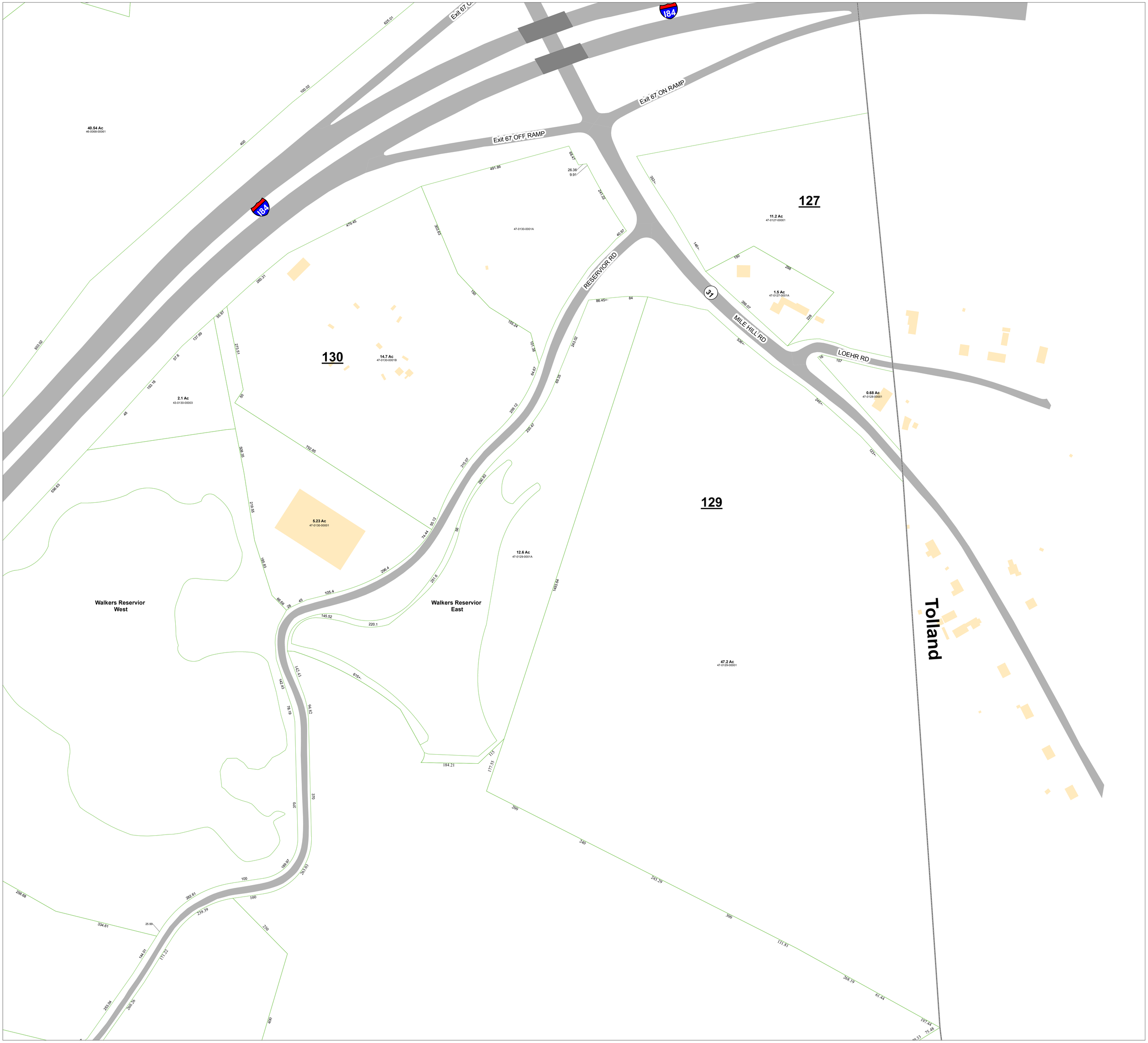

This map is for information only and its utilization and verification shall be the sole responsibility of the user. No warranty, expressed or implied, is made By the Town of Vernon as to the accuracy or completeness of this map nor shall the fact of distribution constitute any such warranty.

Assessor Map 47

This map was created by the Town of Vernon GIS Department
All Dimensions in Feet
Printed: 8/10/2014

0 200 400 Feet
0 0.05 0.1 Miles

Legend
- Town Line
- Parcels
- Buildings
- Bridges
- Pavement

Overview Map

This map is for information only and its utilization and verification shall be the sole responsibility of the user. No warranty, expressed or implied, is made By the Town of Vernon as to the accuracy or completeness of this map nor shall the fact of distribution constitute any such warranty.

Assessor Map 48

This map was created by the Town of Vernon GIS Department
All Dimensions in Feet
Printed: 8/10/2014

0 200 400 Feet
0 0.05 0.1 Miles

Legend
- Town Line
- Parcels
- Buildings
- Bridges
- Pavement

Overview Map

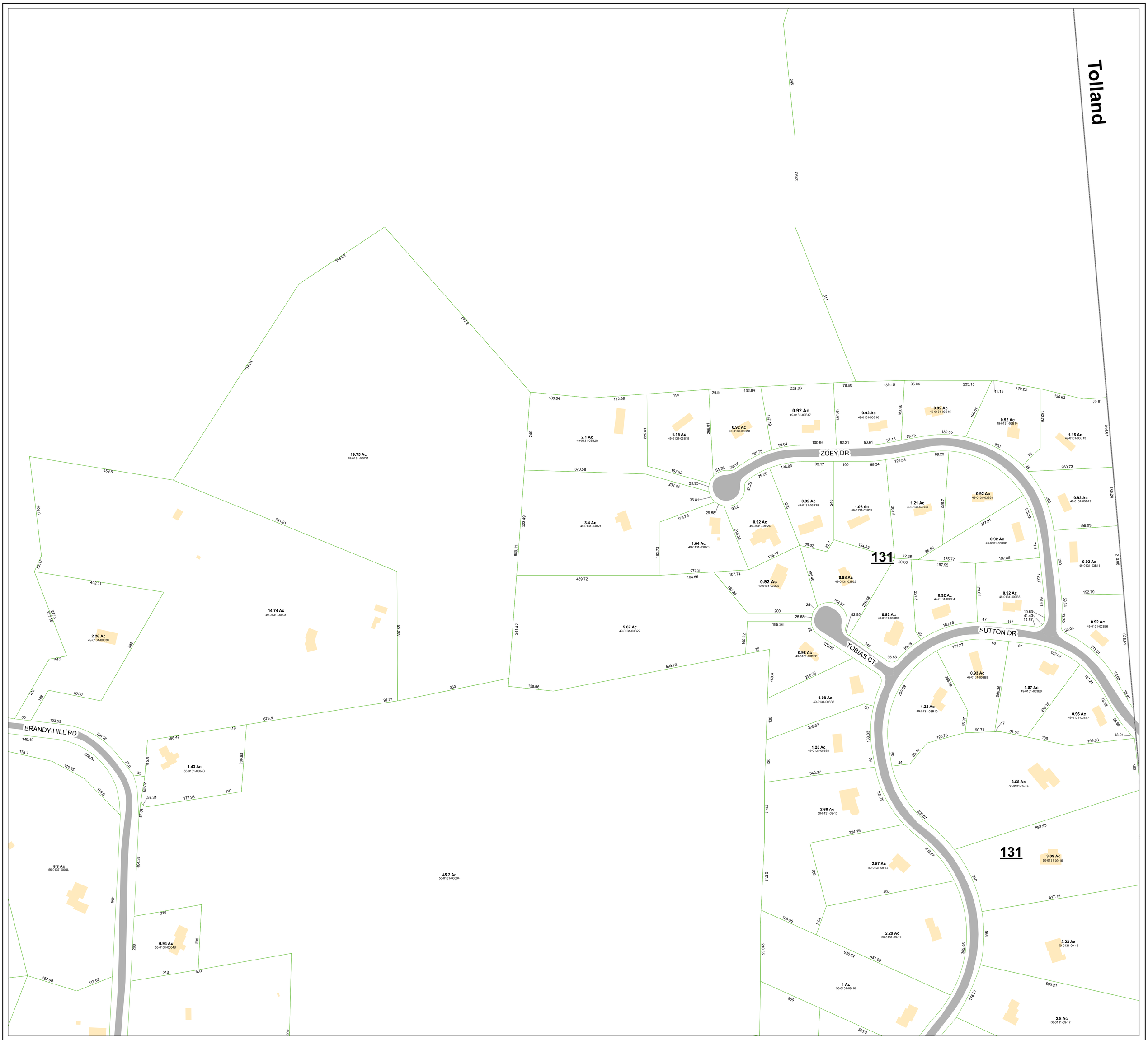

This map is for information only and its utilization and verification shall be the sole responsibility of the user. No warranty, expressed or implied, is made By the Town of Vernon as to the accuracy or completeness of this map nor shall the fact of distribution constitute any such warranty.

Assessor Map 49

This map was created by the Town of Vernon GIS Department
All Dimensions in Feet
Printed: 8/10/2014

0 200 400 Feet

0 0.05 0.1 Miles

Legend

- Town Line
- Parcels
- Buildings
- Bridges
- Pavement

Overview Map

This map is for information only and its utilization and verification shall be the sole responsibility of the user. No warranty, expressed or implied, is made By the Town of Vernon as to the accuracy or completeness of this map nor shall the fact of distribution constitute any such warranty.

Assessor Map 50

This map was created by the Town of Vernon GIS Department
All Dimensions in Feet
Printed: 8/10/2014

0 200 400 Feet
0 0.05 0.1 Miles

Legend
- Town Line
- Parcels
- Buildings
- Bridges
- Pavement

Overview Map

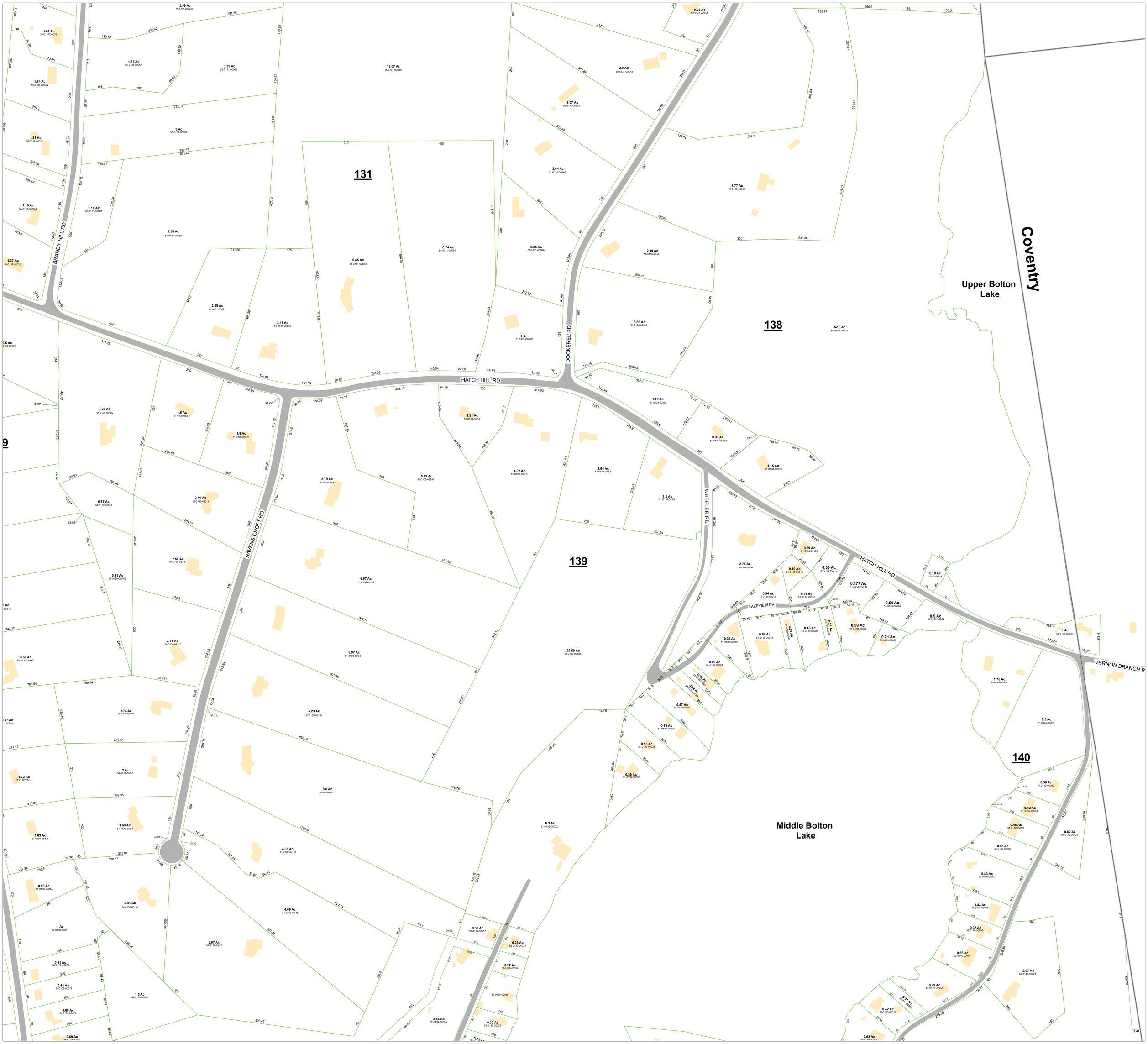

This map is for information only and its utilization and verification shall be the sole responsibility of the user. No warranty, expressed or implied, is made By the Town of Vernon as to the accuracy or completeness of this map nor shall the fact of distribution constitute any such warranty.

Assessor Map 51

This map was created by the Town of Vernon GIS Department
All Dimensions in Feet
Printed: 8/10/2014

0 200 400 Feet
0 0.05 0.1 Miles

Legend
- Town Line
- Parcels
- Buildings
- Bridges
- Pavement

Overview Map

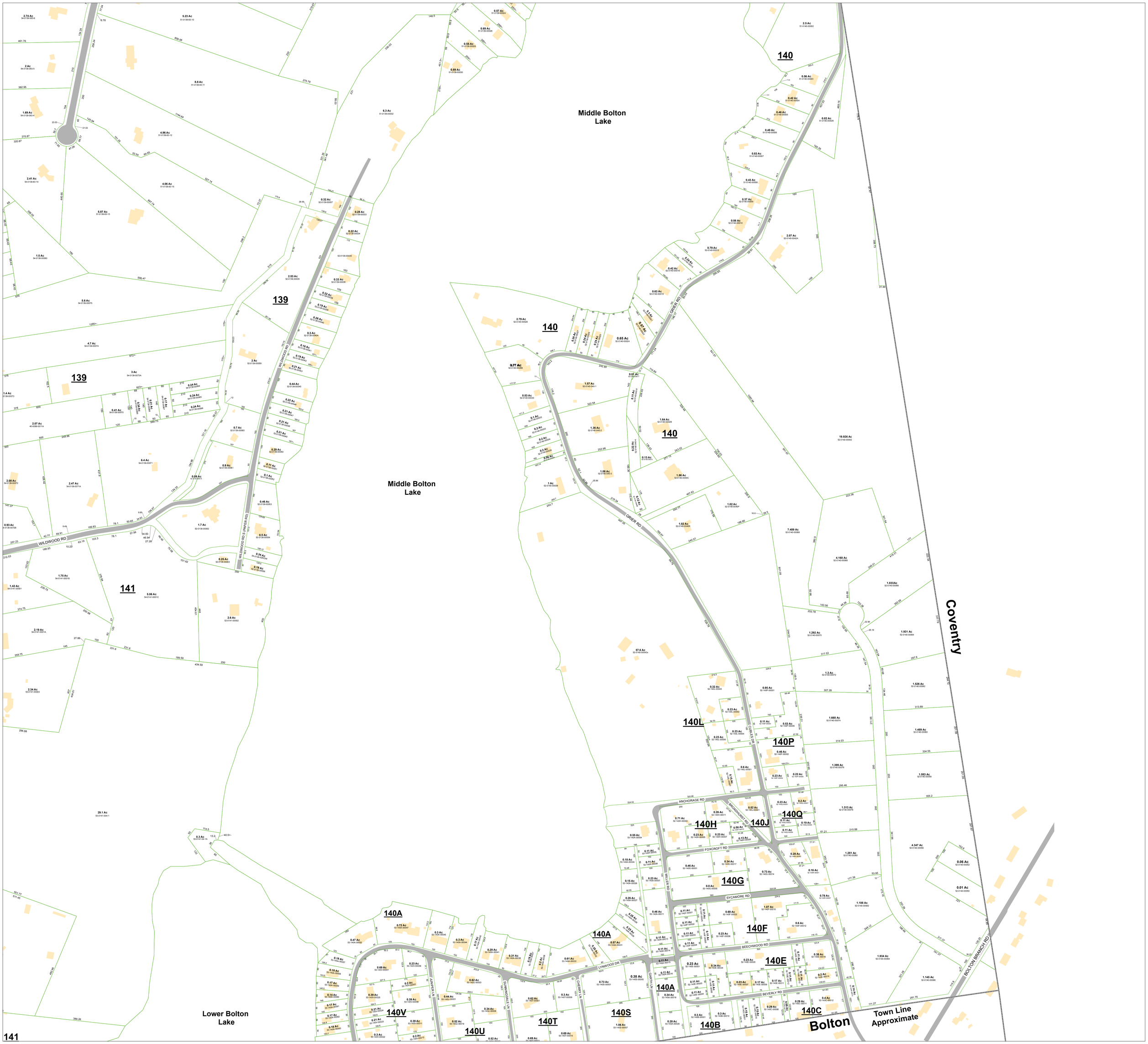

141

This map is for information only and its utilization and verification shall be the sole responsibility of the user. No warranty, expressed or implied, is made By the Town of Vernon as to the accuracy or completeness of this map nor shall the fact of distribution constitute any such warranty.

Assessor Map 52

This map was created by the Town of Vernon GIS Department
All Dimensions in Feet
Printed: 3/9/2015

0 200 400 Feet
0 0.05 0.1 Miles

Legend

- Town Line
- Parcels
- Buildings
- Bridges
- Pavement

Overview Map

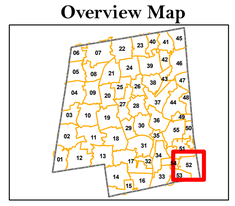

This map is for information only and its utilization and verification shall be the sole responsibility of the user. No warranty, expressed or implied, is made By the Town of Vernon as to the accuracy or completeness of this map nor shall the fact of distribution constitute any such warranty.

Assessor Map 53

This map was created by the Town of Vernon GIS Department
All Dimensions in Feet
Printed: 8/10/2014

0 200 400 Feet
0 0.05 0.1 Miles

Legend
- Town Line
- Parcels
- Buildings
- Bridges
- Pavement

Overview Map

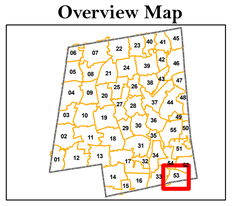

This map is for information only and its utilization and verification shall be the sole responsibility of the user. No warranty, expressed or implied, is made By the Town of Vernon as to the accuracy or completeness of this map nor shall the fact of distribution constitute any such warranty.

Assessor Map 54

This map was created by the Town of Vernon GIS Department
All Dimensions in Feet
Printed: 8/10/2014

0 200 400 Feet
0 0.05 0.1 Miles

Legend
- Town Line
- Parcels
- Buildings
- Bridges
- Pavement

Overview Map

This map is for information only and its utilization and verification shall be the sole responsibility of the user. No warranty, expressed or implied, is made By the Town of Vernon as to the accuracy or completeness of this map nor shall the fact of distribution constitute any such warranty.

Assessor Map 55

This map was created by the Town of Vernon GIS Department
All Dimensions in Feet
Printed: 8/10/2014

0 200 400 Feet
0 0.05 0.1 Miles

Legend
- Town Line
- Parcels
- Buildings
- Bridges
- Pavement

Overview Map